



## Project Partners



## Deliverable: Three maps with the locations of Actions C

Action A.1: Mapping of the exact locations for the implementation of concrete conservation actions and technical specifications

LIFE13/NAT/CY/000176 "Improving lowland forest habitats for Birds in Cyprus"

Konstantinos Papasavvas, Angelis Angeli

Department of Forests

Nicosia, March 2015

## ACTION A.1

Mapping of the exact locations for the implementation of concrete conservation actions and technical specifications

### **DELIVERABLE: Three maps with the locations of Actions C**

*LIFE-FORBIRDS: Improving lowland forest habitats for Birds in Cyprus*

Project Data	
<b>Project location</b>	Kavo Gkreko (CY3000005), Koshi - Pallourokampos (CY6000009), Stavrovouni – Potamos Panagias Stazousas (CY6000007)
<b>Project start date:</b>	01/10/2014
<b>Project end date:</b>	31/12/2017
<b>Total budget</b>	978.718 €
<b>EC contribution:</b>	489.359 € (50%)
<b>(%) of eligible costs</b>	100%

Beneficiary Data	
<b>Name of Beneficiary</b>	Department of Forests, Ministry of Agriculture, Natural Resources and Environment
<b>Contact person</b>	Mr Takis Tsintides
<b>Postal address</b>	Louki Akrita 26, 1414, Nicosia, Cyprus
<b>Telephone</b>	+357 22805501, +357 99 432686
<b>Fax:</b>	+357 22805542
<b>E-mail</b>	ttsintides@fd.moa.gov.cy
<b>Project Website</b>	<a href="http://www.lifeforbirds.eu">http://www.lifeforbirds.eu</a>

Beneficiary responsible for implementation:

Department of Forests

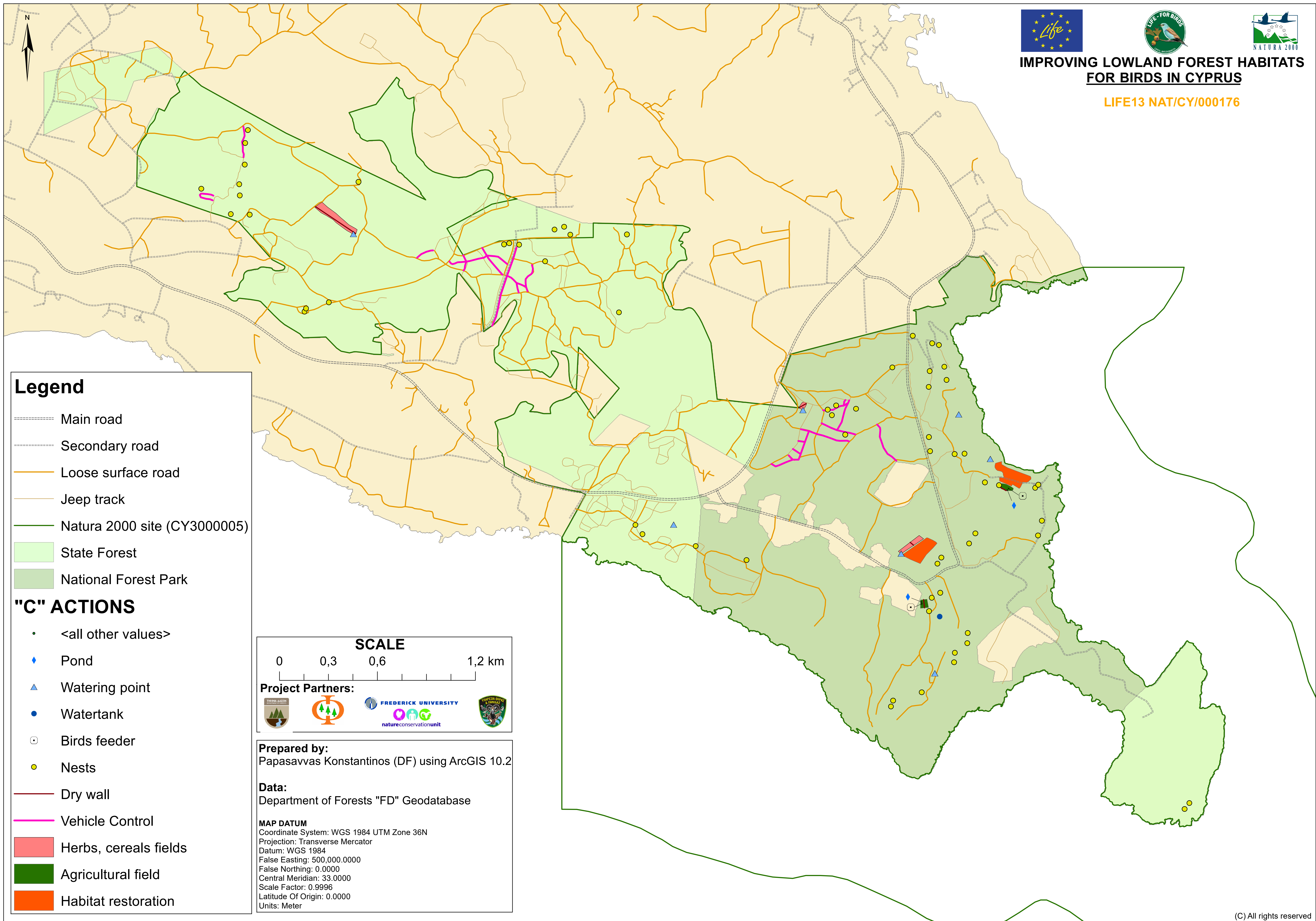


with the support of all consortium members

**Kavo Gkreko**

**CY3000005**





**Koshi – Pallourokamos**

**CY6000009**

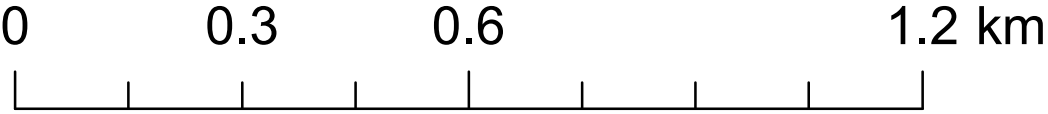




# IMPROVING LOWLAND FOREST HABITATS FOR BIRDS IN CYPRUS

LIFE13 NAT/CY/000176

SCALE



Project Partners:

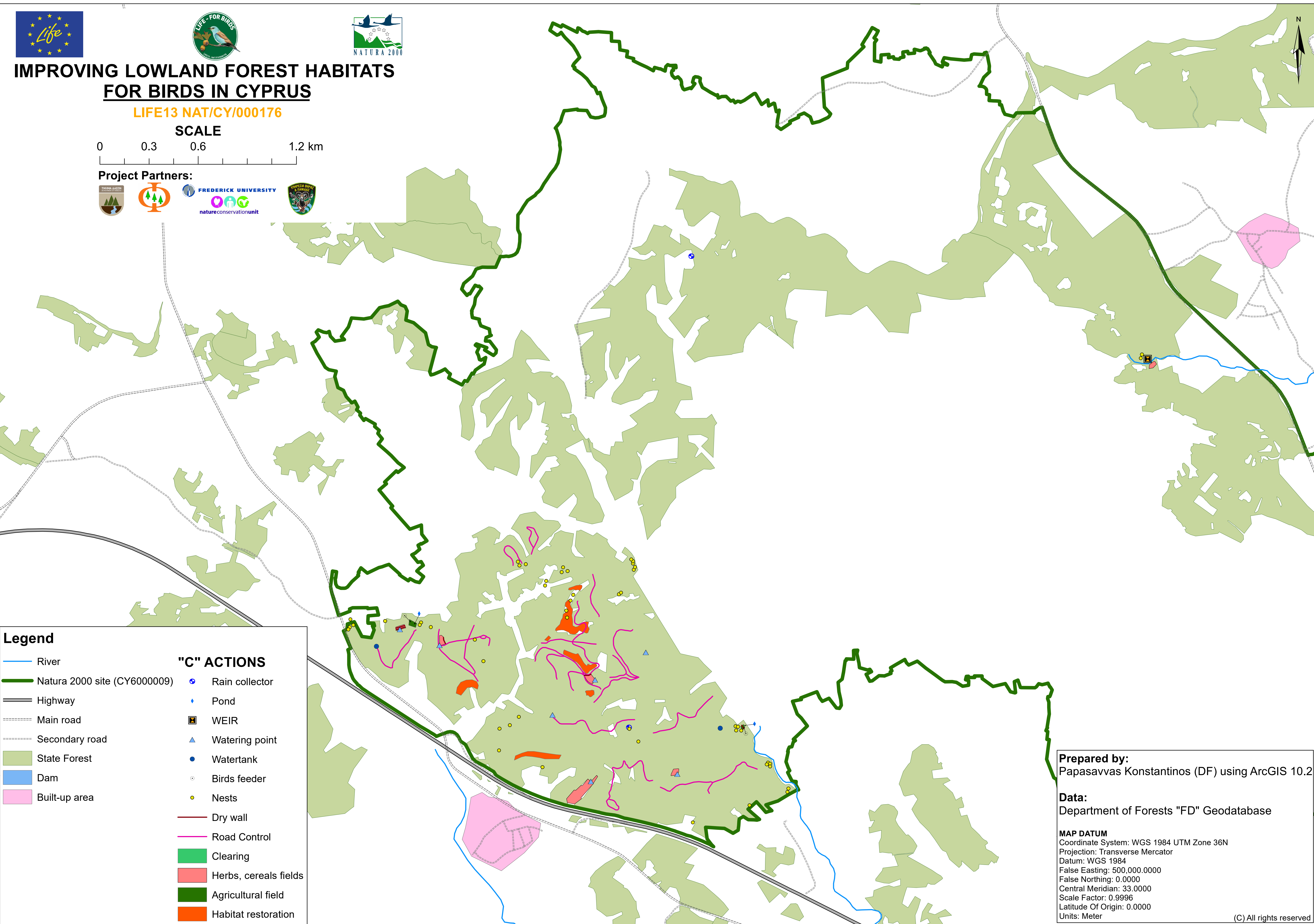


**Legend**

- River
- Natura 2000 site (CY6000009)
- Highway
- Main road
- Secondary road
- State Forest
- Dam
- Built-up area

**"C" ACTIONS**

- Rain collector
- Pond
- WEIR
- Watering point
- Watertank
- Birds feeder
- Nests
- Dry wall
- Road Control
- Clearing
- Herbs, cereals fields
- Agricultural field
- Habitat restoration



**Prepared by:**  
Papasavvas Konstantinos (DF) using ArcGIS 10.2

**Data:**  
Department of Forests "FD" Geodatabase

**MAP DATUM**  
Coordinate System: WGS 1984 UTM Zone 36N  
Projection: Transverse Mercator  
Datum: WGS 1984  
False Easting: 500,000.0000  
False Northing: 0.0000  
Central Meridian: 33.0000  
Scale Factor: 0.9996  
Latitude Of Origin: 0.0000  
Units: Meter

(C) All rights reserved

**Potamos Panagias Stazousas**

**CY6000007**



